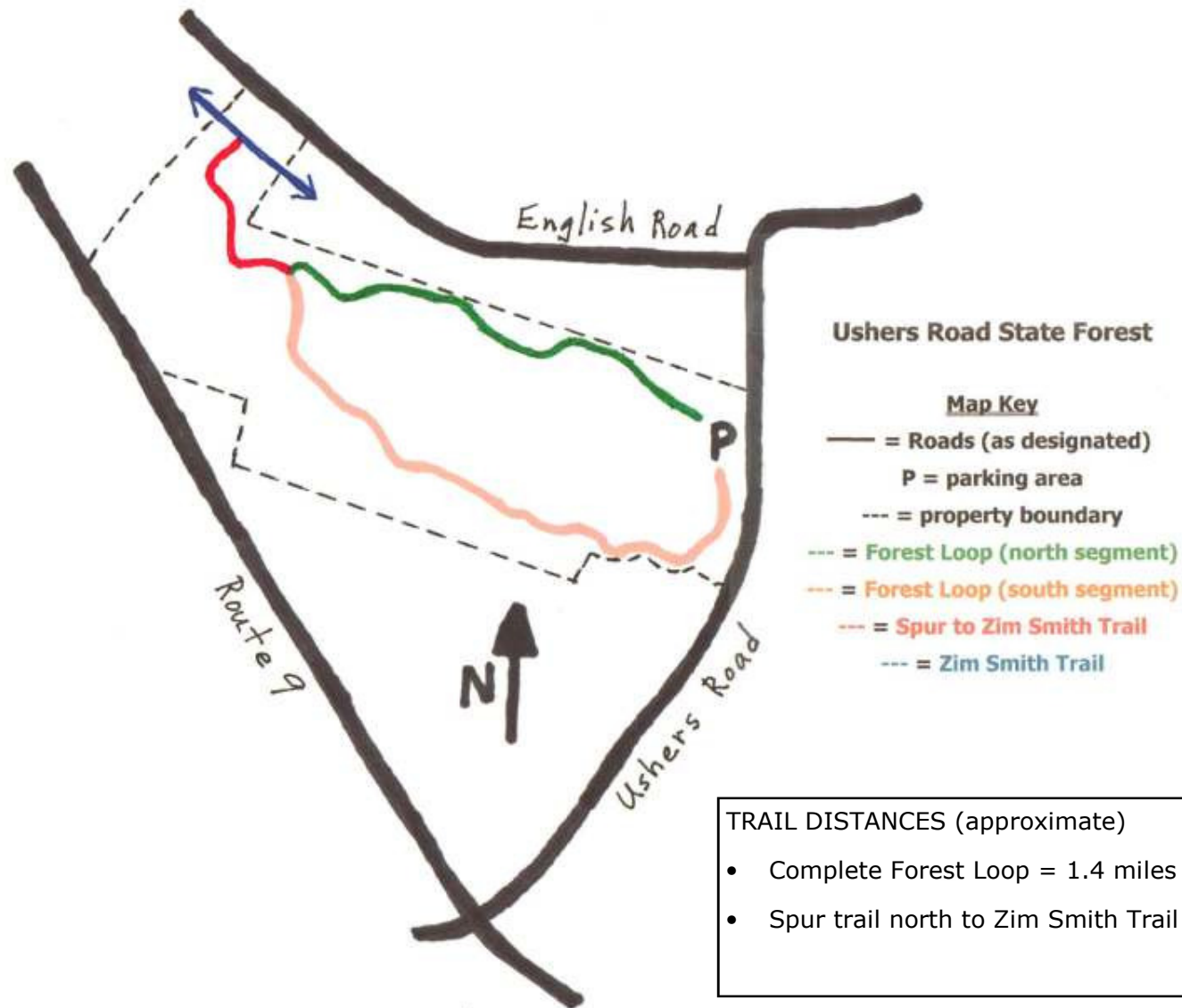
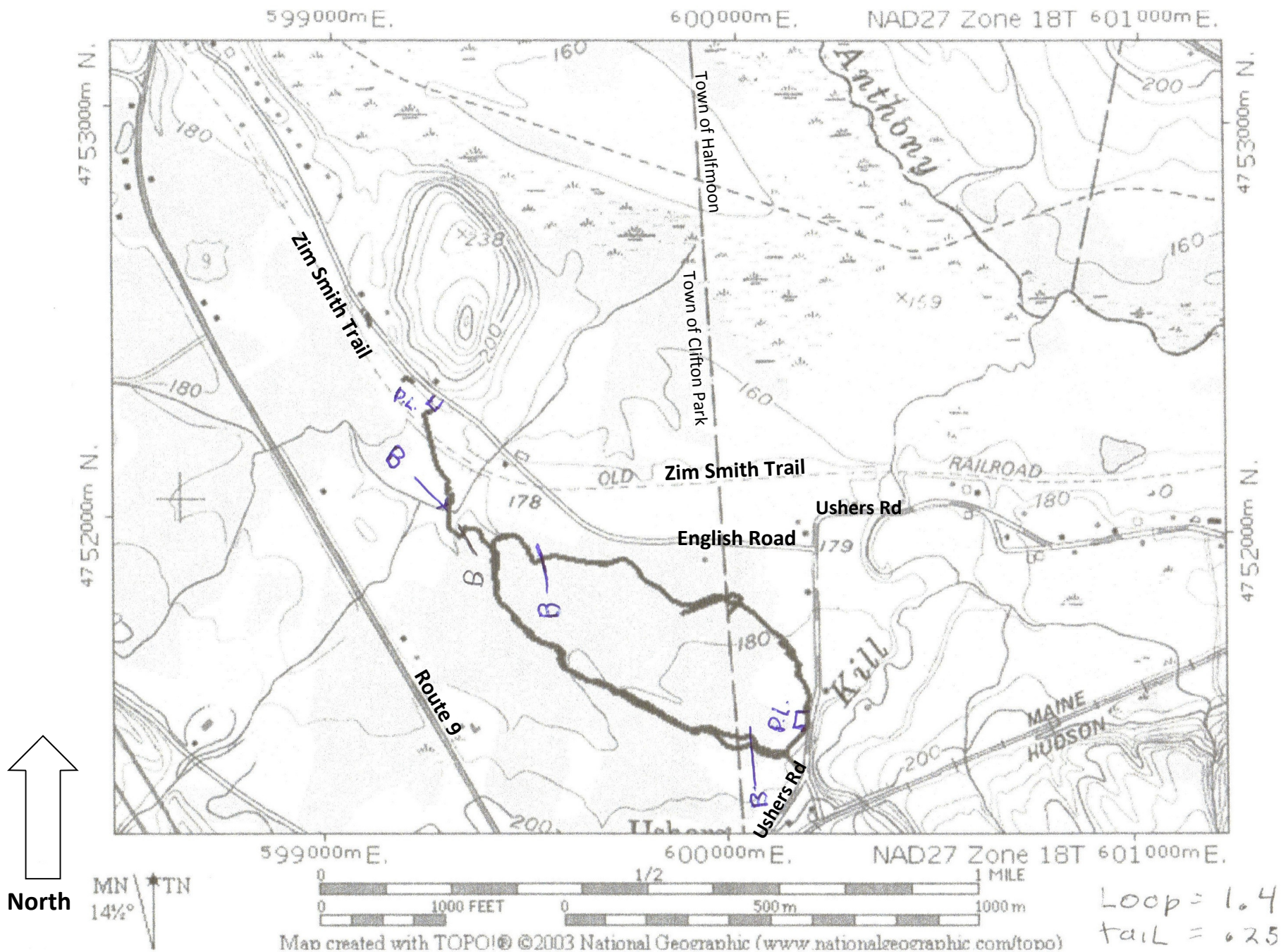


# Ushers Road State Forest—Trails Map



MAP SOURCE: <https://curiousbynature.wordpress.com/area-nature-preserves-parks-and-trails/ushers-road-state-forest/attachment/1226/>

# Ushers Road State Forest—Trail Map



# North Woods Nature Preserve & Ushers Road State Forest — Location Map

**North Woods Nature Preserve** is 80+ acres of public lands owned by the Town of Clifton Park. Parking is along Shadow Wood Way. A bike rack is onsite. The trail system includes a Blue Trail and a Yellow Trail marked by Eagle Scouts, and covers hilly terrain with views of and around the former Village of Round Lake Reservoir. Bridges span the groundwater-seep-fed tributary that leads to the Anthony Kill to the east.

*Entrance is between 38 & 40 Shadow Wood Way*

**North Woods  
Nature Preserve**

80 acres

**Ushers Road State Forest** is 120+ acres of public lands owned by the NYSDEC, and managed with volunteer stewards. A parking lot is on the west side of Ushers Road just south of the intersection of English Road and is clearly marked. The trail system is a loop of about 1.5 miles of level terrain with a spur to the Zim Smith Trail (County Trail). Planks and rustic bridges span most of the muddy areas and small streams that cross the trail.

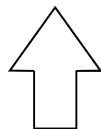
Zim Smith Trail

**Ushers Road  
State Forest**

## LEGEND

**P** = Parking Lot

**T** = Trailhead Entrance



NORTH

