












Trail Map of VISCHER FERRY NATURE AND HISTORIC PRESERVE

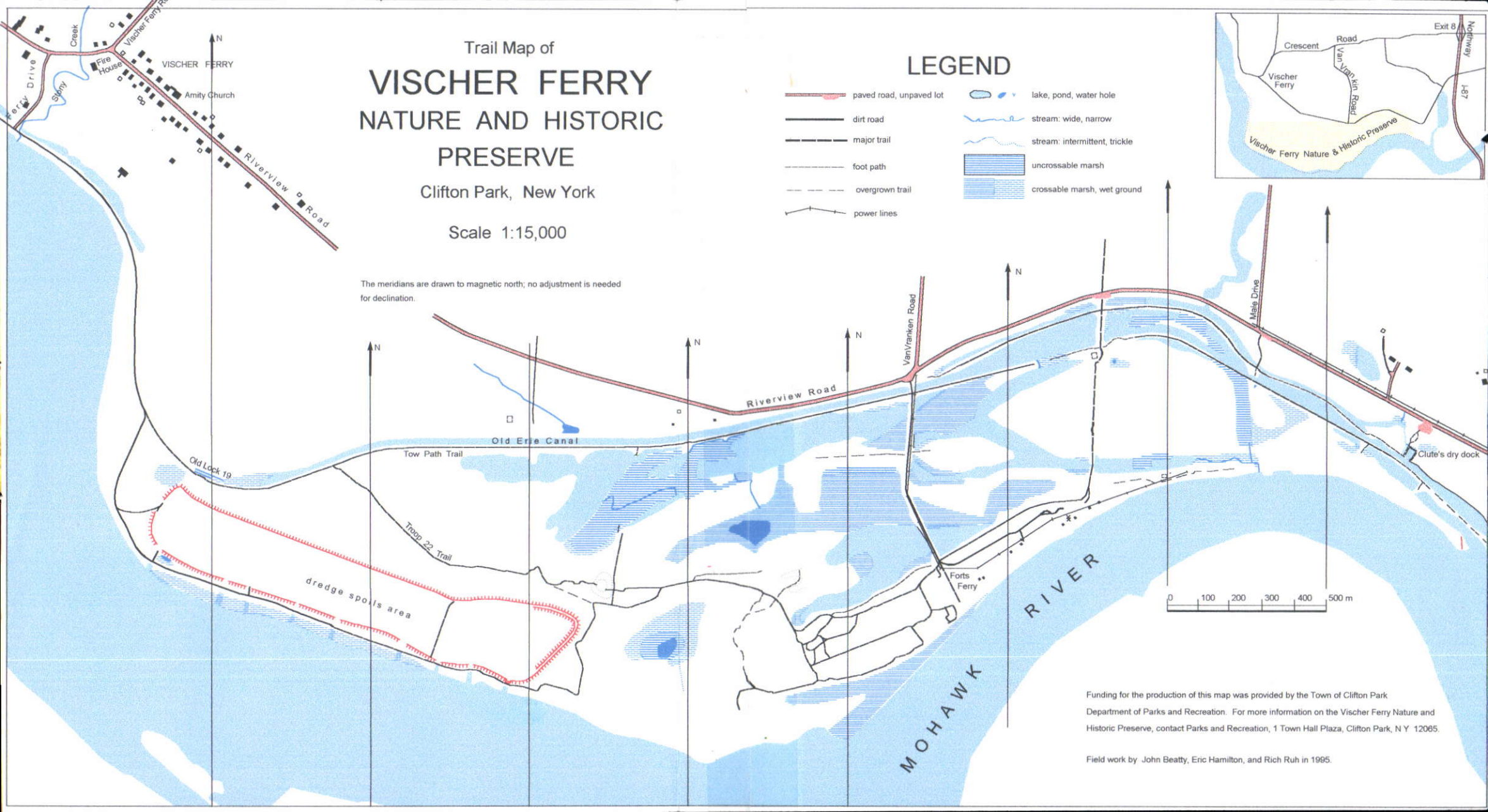
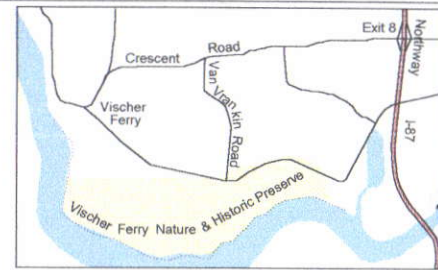
Clifton Park, New York

Scale 1:15,000

The meridians are drawn to magnetic north; no adjustment is needed for declination.

LEGEND

-  paved road, unpaved lot
-  dirt road
-  major trail
-  foot path
-  overgrown trail
-  power lines
-  lake, pond, water hole
-  stream: wide, narrow
-  stream: intermittent, trickle
-  uncrossable marsh
-  crossable marsh, wet ground



Funding for the production of this map was provided by the Town of Clifton Park Department of Parks and Recreation. For more information on the Vischer Ferry Nature and Historic Preserve, contact Parks and Recreation, 1 Town Hall Plaza, Clifton Park, N Y 12065.

Field work by John Beatty, Eric Hamilton, and Rich Ruh in 1995.